



# Madurai Institute of Social Sciences

**4.1.1. INFRASTRUCTURE FACILITIES i.e TEACHING AND LEARNING, ICT ENABLED FACILITIES AND SPORTS, GAMES INDOOR AND OUTDOOR) AND YOGA CENTRE ETC.**

## ADMINISTRATIVE OFFICE




# COLLEGE OFFICE

**OFFICE**

**DO2**  
20'6" x 28'10"



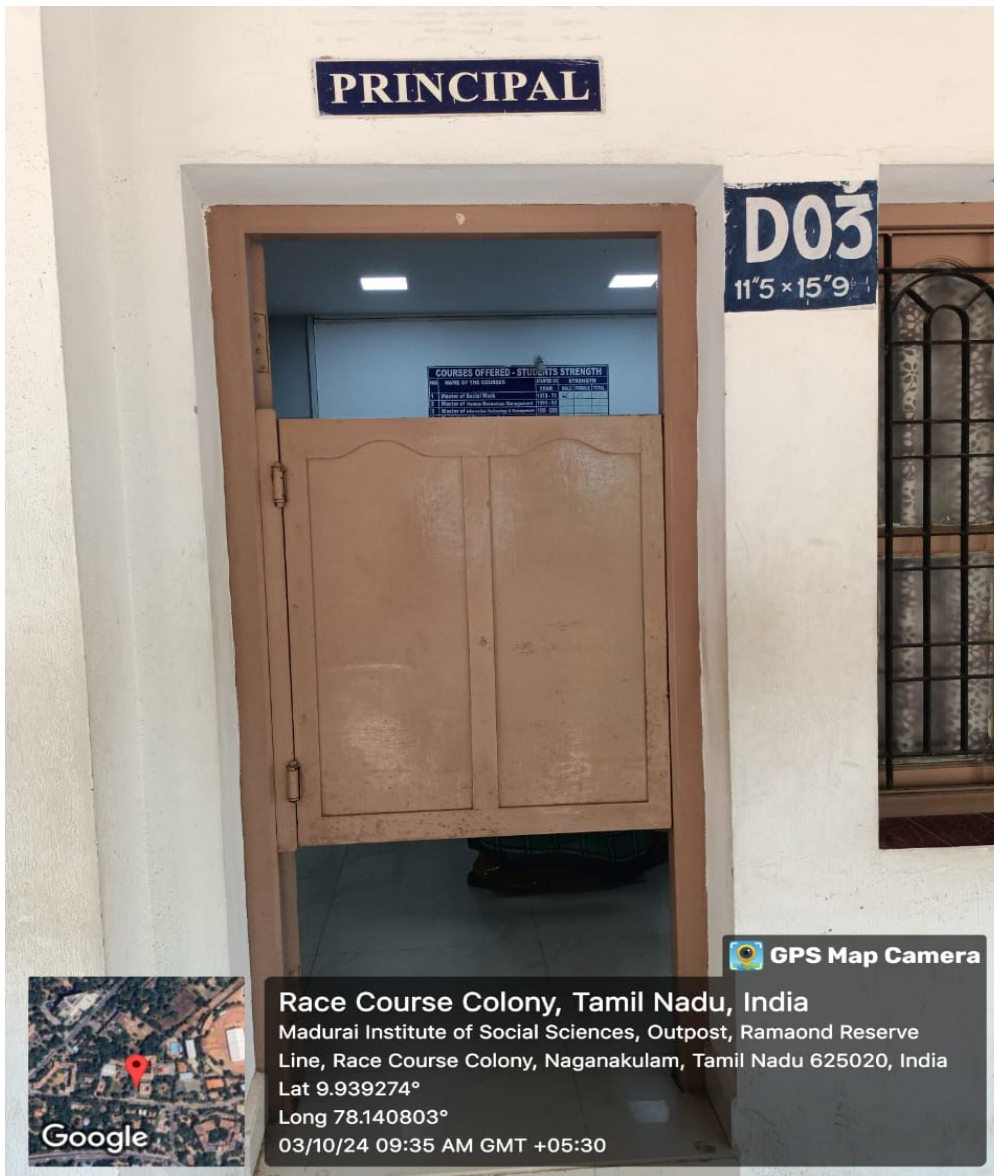
 **GPS Map Camera**



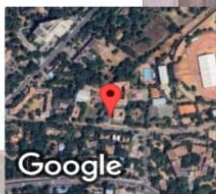
**Race Course Colony, Tamil Nadu, India**  
Madurai Institute of Social Sciences, Outpost, Ramaond Reserve  
Line, Race Course Colony, Naganakulam, Tamil Nadu 625020, India  
Lat 9.93929°  
Long 78.140996°  
03/10/24 09:35 AM GMT +05:30



# PRINCIPAL OFFICE



# STAFF ROOM



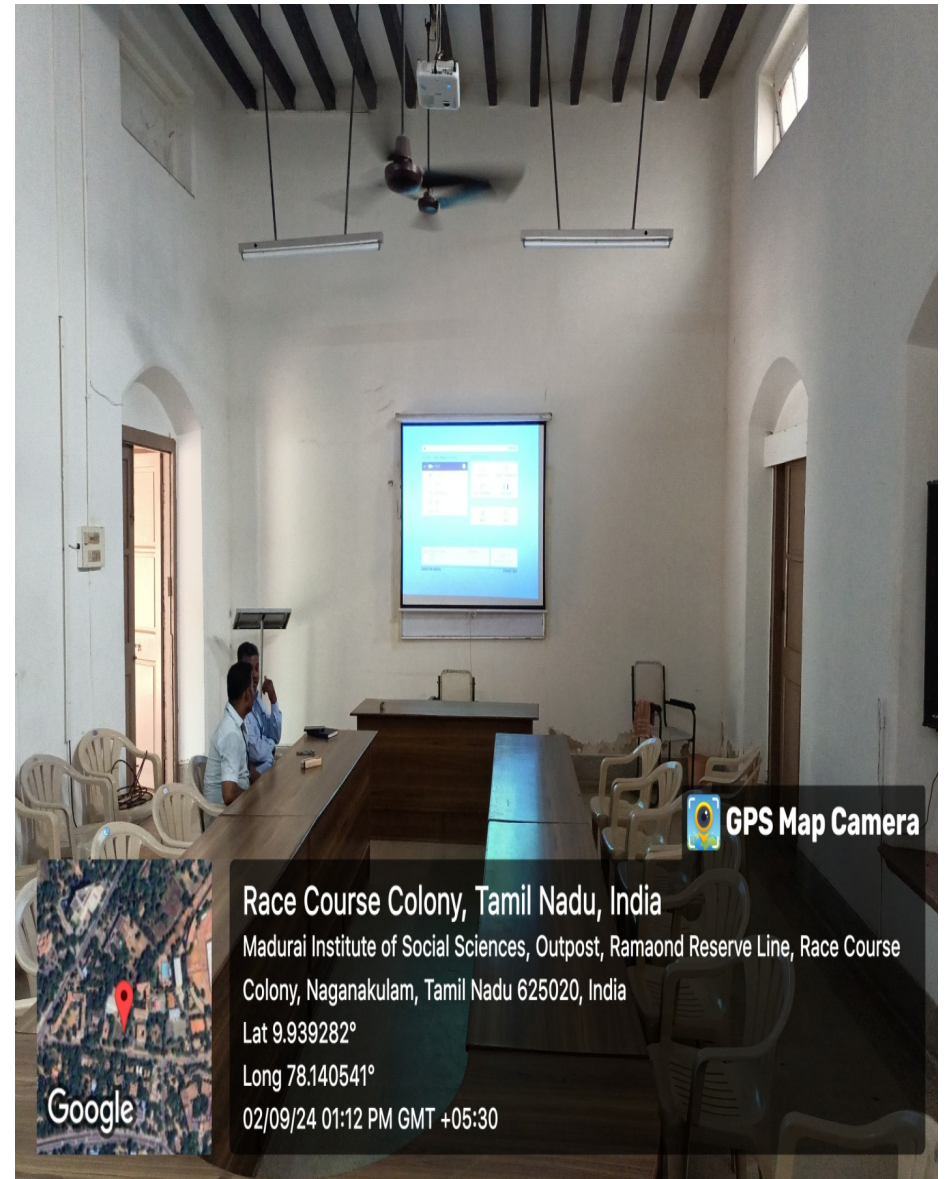
**Race Course Colony, Tamil Nadu, India**  
Madurai Institute of Social Sciences, Outpost, Ramaond Reserve  
Line, Race Course Colony, Naganakulam, Tamil Nadu 625020, India  
Lat 9.939198°  
Long 78.140812°  
03/10/24 10:08 AM GMT +05:30



**Race Course Colony, Tamil Nadu, India**  
Madurai Institute of Social Sciences, Outpost, Ramaond Reserve  
Line, Race Course Colony, Naganakulam, Tamil Nadu 625020, India  
Lat 9.939198°  
Long 78.140812°  
03/10/24 10:08 AM GMT +05:30



# AUDITORIUM AND DISCUSSION ROOM





## INDOOR SPORTS AUDITORIUM



 **GPS Map Camera**



**Race Course Colony, Tamil Nadu, India**

Madurai Institute of Social Sciences, Outpost, Ramaond Reserve Line, Race Course Colony, Naganakulam, Tamil Nadu 625020, India

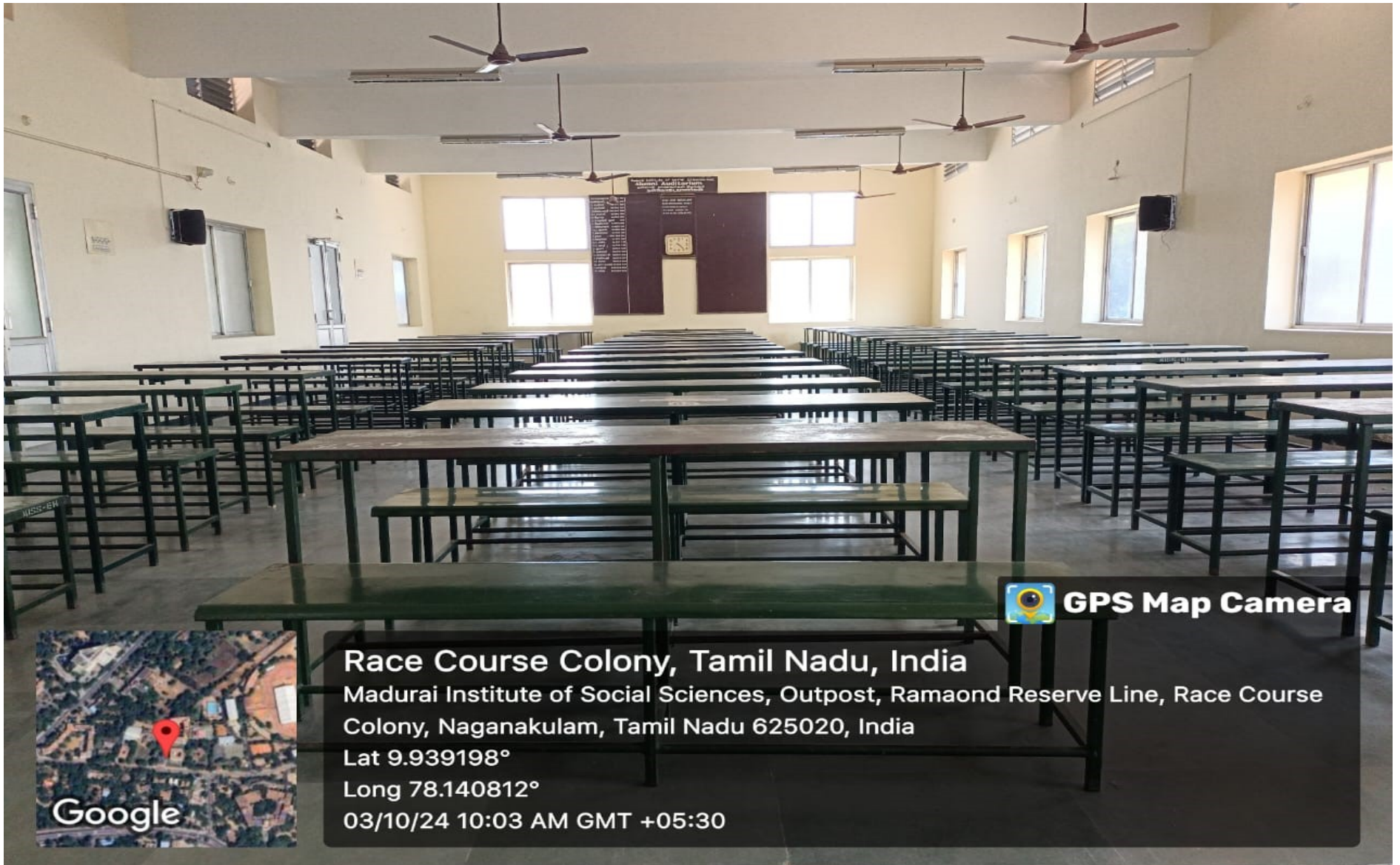
Lat 9.939536°

Long 78.140449°

03/10/24 09:38 AM GMT +05:30



## EXAMINATION HALL



 **GPS Map Camera**



**Race Course Colony, Tamil Nadu, India**

Madurai Institute of Social Sciences, Outpost, Ramaond Reserve Line, Race Course  
Colony, Naganakulam, Tamil Nadu 625020, India

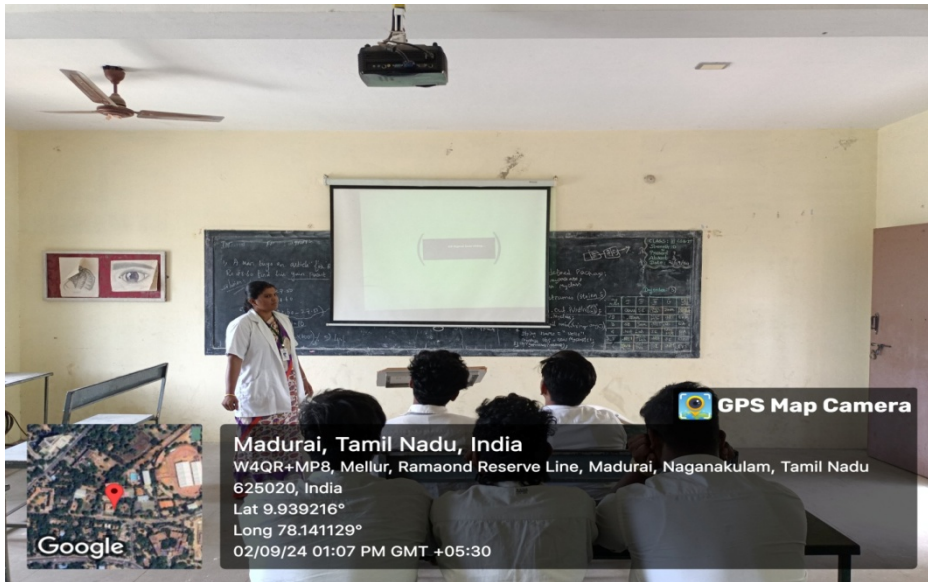
Lat 9.939198°

Long 78.140812°

03/10/24 10:03 AM GMT +05:30




# ICT ENABLED CLASS ROOMS





# COMPUTER LAB



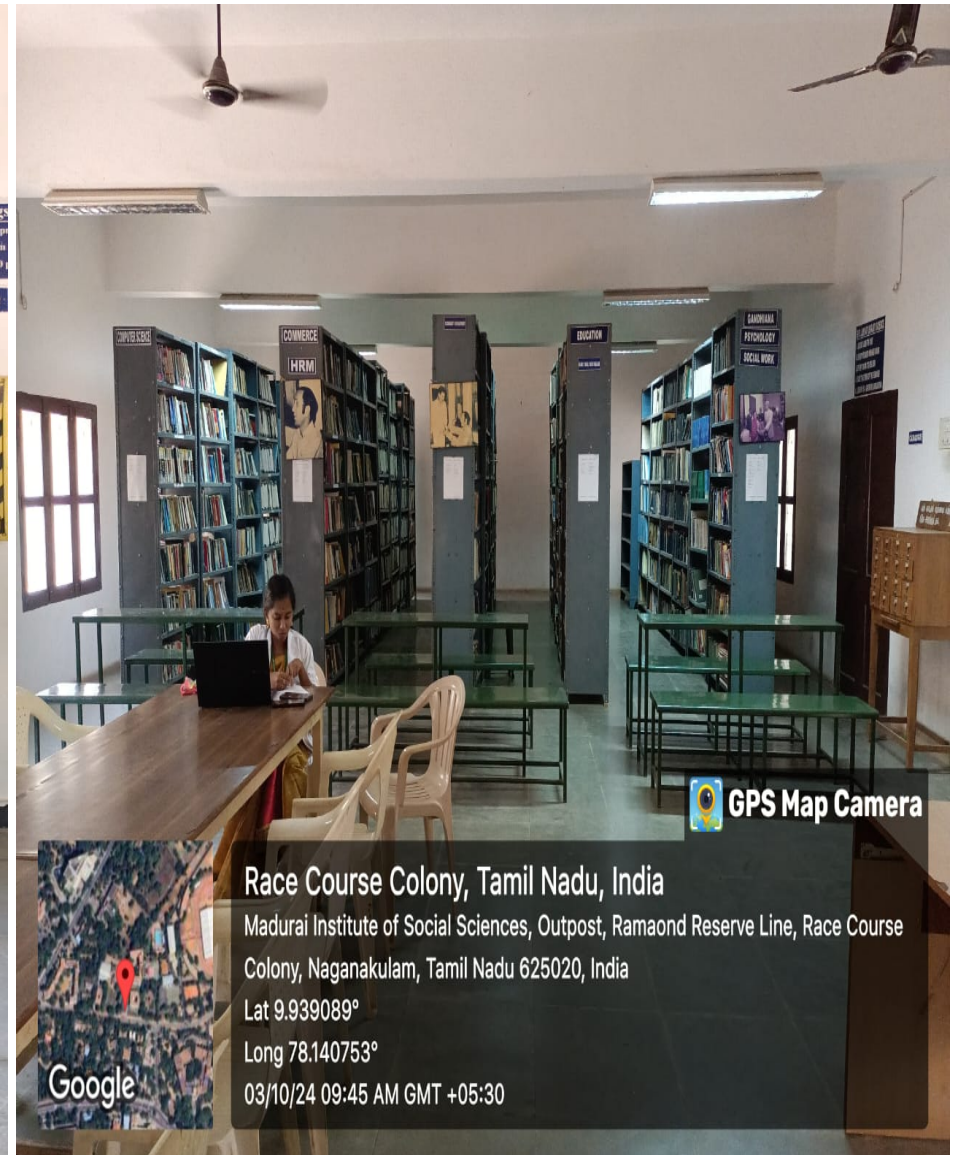


# HOSTEL FACILITIES






# LIBRARY FACILITIES





# CANTEEN



 **GPS Map Camera**



**Chokikulam, Tamil Nadu, India**  
W4QR+76Q, Race Course Rd, Reserve line Area, Ramaond Reserve Line,  
Chokikulam, Naganakulam, Tamil Nadu 625020, India  
Lat 9.938654°  
Long 78.140641°  
13/09/24 12:06 PM GMT +05:30



# PARKING FACILITY





## OPEN GROUND



 **GPS Map Camera**

**Race Course Colony, Tamil Nadu, India**

Madurai Institute of Social Sciences, Outpost, Ramaond Reserve Line, Race Course  
Colony, Naganakulam, Tamil Nadu 625020, India

Lat 9.939018°

Long 78.140486°


03/10/24 09:42 AM GMT +05:30



# YOGA









# SPORTS













# GYM







Oct 3, 2024, 13:19



# CULTURALS









